



DRAFT V2: Transferred from September 2012 Operative District Plan





Appendix 2:




2.1 Historic Buildings and Places, 2.2 Churches, 2.3 Structures and Monuments, 2.5 Registered Historic Areas




HH-SCHED2 – Schedule of Historic Heritage Items



Schedule of Historic Heritage Items



Map ID Number (from previous plan)	Unique Identifier	Site Identifier	Location	Heritage List/ Rārangī Kōrero Number	Heritage List/ Rārangī Kōrero Category	Map Reference	Photo (2023/24)
1	HH-1	Akitio Station Homestead	River Road, Akitio Lot 1 DP 61047 Blk VI Waimata SD	1014	Category 2	-40.59495 176.42250	 <p><i>Photo from Heritage NZ website</i></p>
2	HH-2	Akitio Station Woolshed	River Road, Akitio Pt lot1 Lots2-4 DP10072 Lot 1 DP25824 Blks 4-7 Waimata SD	1016	Category 2	-40.59423 176.42668	 <p><i>Photo from www.discoverzq.com/post/discover-historical-akitio-station</i></p>





3	HH-3	Eastry Homestead and Eastry Stables	Pa Valley Rd, Eketahuna Secs 53 15 Blk IV Sec 12 Pt Sec 9 BLK VIII, Mangaone SD	4033 & 4034	Category 2		Private Residence unable to get photos or confirm condition or location. Not listed on Heritage NZ website.
5	HH-4	Kia Ora (Dwelling)	38 Tiraumea Road, Pahiatua Lot 1 DP 19782 (RT WN774/73)	4026	Category 2	-40.46409 175.84064	 <i>Photo from Heritage NZ website</i>
6	HH-5	Maraingaga Station Homestead	Coast Road, Akitio Pt Lot 22 DP 2121 and 2125 (RT WN26D/896), Wellington Land District	1019	Category 2	-40.59844 176.42071	 <i>Photo from Heritage NZ website</i>
6	HH-6	Maraingaga Station Woolshed	Coast Road Akitio Lot 1 DP 10730 (RT WN44D/604), Wellington Land District	1021	Category 2	-40.60228 176.41623	 <i>Photo from Heritage NZ website</i>
7	HH-7	Mangatainoka Store (former)	State Highway 2, Mangatainoka Lots 16A-17A DP 1667, Secs 16-17 Blk XVII Mangahao SD	4030	Category 2	-40.42483 175.86414	





							<i>Photo taken 20/05/24</i>
8	HH-8	Wiwaka Station Woolshed	84579 State Highway 2, Eketahuna Pt Sec 2B BLK X Mangaone SD	3970	Category 2	-40.66869 175.70144	 <i>Photo taken 20/05/24</i>
9	HH-9	Wimbledon Hotel	6352 Route 52, Herbertville Lot 2 DP 24608	1023	Category 2	-40.44047 176.50697	 <i>Photo from Heritage NZ website</i>
10	HH-10	House – 11 Main Street, Pahiatua	11 Main Street Pahiatua Lot 2 DP 69427	4028	Category 2	-40.44841 175.84503	 <i>Photo taken 20/05/24</i> Not listed on Heritage NZ website.





11	HH-11	Dawson House and Doctor's Surgery (Former)	28 Julia Street, Pahiatua PT Lots 29 31 DP 326 Lot 2 DP 35056 Lot 3 DP 546610	4020	Category 2	-40.44952 175.84136	
							<i>Photo taken 20/05/24</i>
12	HH-12	House – 3 Main Street Pahiatua	3 Main Street, Pahiatua Lot 3 DP 8575	4027	Category 2	-40.44749 175.84564	
							<i>Photo taken 20/05/24</i> Not listed on Heritage NZ website.
13	HH-13	Burnview Station Homestead	Seaview Road, Herbertville Pt Lot 66 DP 246 Lot 48 DP 272 Pt Blks 36,72,73,79 Tuatane CGD	2761	Category 2	-40.50247 176.54045	
							<i>Photo from Heritage NZ website</i>




13	HH-14	Burnview Station Stables	Seaview Road, Herbertville Pt Lot 66 DP 246 Lot 48 DP 272 Pt Blks 36,72,73,79 Tuatane CGD	2762	Category 2	Unable to confirm	 <i>Photo from Heritage NZ website</i>
13	HH-15	Burnview Station Woolshed	Seaview Road, Herbertville Pt Lot 66 DP 246 Lot 48 DP 272 Pt Blks 36,72,73,79 Tuatane CGD	2763	Category 2	-40.50184 176.54054	Unable to source
14	HH-16	Pah Flat Homestead	42 Pa Valley Road, Eketahuna Lots 6-8 DP 59786 Lots 3-5 10 DP 59787 Lot 1 DP 29118 SECS 2 3 PT SEC 192 Alfredton Suburban Rural SECS 1 17 Township of Alfredton PT Lot 1 Application Plan 1602 Secs 217 226 227 BLK XII Mangaone SD	4044	Category 2	-40.660220 175.873126	Private Residence unable to get photos or confirm condition or location. Not listed on Heritage NZ website.
15	HH-17	Bank of New Zealand Building, Dannevirke	114 High Street, Dannevirke Lot 1 DP 3030	4416	Category 2	-40.20882 176.09967	 <i>Photo taken 11/03/2024</i>





16	HH-18	Brew Tower	<p>State Highway 2, Mangatainoka (access from 5 Kohinui Road)</p> <p>All DP 836 Lot 1 DP 5566 Lots 23A-25A 29A PT Lot 22A DP 1667 SEC 31 BLK XVIII PAHIATUA VILLAGE SETTLEMENT SECS 1 3-5 22-25 28 40 41 PTS SECS 2 26 27 29 BLK XVII MANGAHAO SD</p>	3961	Category 1	-40.421998 175.865200	 <p><i>Photo taken 20/05/2024</i></p>
17	HH-19	Railway Station (Former Canopy)	<p>Dannevirke Station Hall Road, Dannevirke</p>	4415	Category 2	-40.20835 176.09664	 <p><i>Photos taken 11/03/2024</i></p>




18	HH-20	Former Courthouse (Dannevirke Gallery of History)	14 Gordon Street, Dannevirke Subn Sec 91 Dannevirke ON SO 8636	4545	Category 2	-40.20849 176.09895	 <i>Photo taken 11/03/2024</i>
19	HH-21	Workers' Cottages – Dannevirke	15 & 17 Allardice Street Dannevirke Lots 4-6 DP 1127 – Flats 1-3 DP 17984	4553	Category 2	-40.207875 176.100536	 <i>Photo taken 11/03/2024</i>
20	HH-22	Colonial Fair Antiques	40 High Street, Dannevirke Lot 2 DP 12833	4542	Category 2	-40.20977 176.09643	 <i>Photo taken 11/03/2024</i>
21	HH-23	Norsewood Pioneer Cottage	16 Coronation Street, Norsewood Town Sec 3 Blk IV Norsewood	1018	Category 2	-40.06983 176.21663	




							<i>Photo taken 11/03/2024</i>
22	HH-24	Former Post Office	91 High Street, Dannevirke Sec 1 SO 9737	4543	Category 2	-40.208779 176.099129	 <i>Photo taken 11/03/2024</i>
23	HH-25	Woodville Primary School (Main Block)	Corner Ross & Vogel Street, Woodville Lots 1-8 DP 4326 Pt Sub Secs 14	1070	Category 2	-40.337825 175.870205	 <i>Photo taken 20/05/2024</i>
24	HH-26	Public Trust Office Building	133 High Street, Dannevirke Lot 5 DP 284	4543	Category 2	-40.208463 176.100476	 <i>Photo taken 11/03/2024</i>
25	HH-27	Westpac Building Pahiatua Bank of New South Wales (Former)	120 Main Street, Pahiatua Lot 4 DP 281	4023	Category 2	-40.453323 175.840341	 <i>Photo taken 20/05/2024</i>




26	HH-28	Westpac Building Dannevirke	113 High Street, Dannevirke Lot 1 DP 2329 Lot 1 DP 3593	4544	Category 2	-40.20878 176.09941	
							<i>Photo taken 11/03/2024</i>
27	HH-29	Ormondville Railway Station	Ormondville Station	1022	Category 2	-40.11088 176.26371	
							<i>Photo taken 11/03/2024</i>
28	HH-30	Ormondville Railway Station Sidings		1022	Category 2	-40.11086 176.26411	
							<i>Photo taken 11/03/2024</i>
29	HH-31	Ormondville Railway Station Goods Shed		1022	Category 2	-40.11071 176.26364	




							<i>Photo taken 11/03/2024</i>
30	HH-32	Town Hall and Offices - Dannevirke	156 High Street, Dannevirke Lot 1 DP 2588 All DP 2634 Pt Lot 8 Lots 9 & 10 DP 1120	4550	Category 2	-40.208255 176.101757	
31	HH-33	Carnegie Building	25 Allardice Street, Dannevirke Lots 15 & 16 DP 1120	4547	Category 2	-40.209095 176.100994	
32	HH-34	Grandstand	89 Alfredton Road, Alfredton Lot 1 Sec 40 Secs 40C, 40D, 40E Bk VI Mangaone SD	3971	Category 2	-40.645728 175.715274	



33	HH-35	Pahiatua County Council Chambers	136 Main Street, Pahiatua Lot 9 PT Lot 32 DP 281	4021	Category 2	-40.45416 175.83963	 <i>Photo taken 20/05/2024</i>
34	HH-36	Former School (Eketahuna Museum)	16 Bengston Street, Eketahuna Lots 2-4 DP 5861	1275	Category 2	-40.64424 175.70480	 <i>Photo taken 20/05/2024</i>
35	HH-37	District Cultural Centre Building (Former Courthouse)	3 King Street, Pahiatua Sec 74 BLK VIII Mangahao SD	2881	Category 2	-40.45596 175.83954	 <i>Photo taken 20/05/2024</i>
36	HH-38	Otawhao	391 Otawhao Road, Kumeroa Secs 36, 37 39-41 & 48 BLK XIV Tahoraiti SD	7090	Category 2	-40.2123 175.03185	 <i>Photo taken 02/09/2024</i>




37	HH-39	Post Office (Former)	122 Main Street, Pahiatua Lot 2 DP 82314	4022	Category 2	-40.45350 175.84010	 <i>Photo taken 20/05/2024</i>
38	HH-40	Casual Company Building (Formerly W Rose Building)	36 High Street, Dannevirke Pt Lot 2 DP 1190	4803	Category 2	-40.20976 176.09624	 <i>Photo taken 11/03/2024</i>
39	HH-41	Neagle's Building	28 High Street, Dannevirke Pt Lot 1 DP 1190	4541	Category 2	-40.209866 176.096128	 <i>Photo taken 11/03/2024</i>
40	HH-42	Lindauer Cottage, Studio & Trees	23 Pinfold Road, Woodville Lot 6 DP 701	Not Listed		-40.338044 175.880255	Private Residence unable to get photos or confirm condition or location. Not listed on Heritage NZ website.





41	HH-43	Polish Children's Camp Site	State Highway 2, Pahiatua PT Sec 2 Plan A/1943 PT Lot 2A DP1665 BLK XI MANGAHAO SD -SO 30403- - Polish Settlers Monument - DOC 0331	Originally listed as 7436 but this is incorrect, can't see current listing		-40.47316 175.82105	 <p><i>Photo taken 20/05/2024</i></p>
42	HH-44	First School House (1877/78)	14 Bengston Street, Eketahuna Lot 1 DP 5861	7436	Category 2	-40.644377 175.704593	 <p><i>Photo taken 20/05/2024</i></p>
43	HH-45	Peace Memorial Hall	601 Norsewood Ormondville Road, Ormondville	Not listed		-40.10903 176.26494	 <p><i>Photo taken 11/03/2024</i></p>




44	HH-46	Plunket Building	49 Main Street, Pahiatua Pt Lot 11 DP 300	Not listed	-40.450804 175.843024	 <p>Photo taken 20/05/2024</p> <p>Not listed on Heritage NZ website.</p>
45	HH-47	Maurice Wilkins House	10846 Route 52, Pongaroa Lots 14 & 15 DP 2168	Not listed	-40.543484 176.187132	 <p>Photo source from Google Street View Sept 2024</p> <p>Not listed on Heritage NZ website.</p>
46	HH-48	Pahiatua Railway Goods Shed	Pahiatua Station	Not listed	-40.444585 175.815800	 <p>Photo taken 02/09/2024</p>



101	HH-49	Church of Epiphany (Anglican)	16 Newton Street, Ormondville Lot 1 DP 27448	1017	Category 2	-40.10776 176.26048	 <p><i>Photo taken 11/03/2024</i></p>
102	HH-50	St Aidan's Anglican Church (Former)	23 Castle Hill Road, Alfredton Pt Moroa Block	3972	Category 2	-40.67865 175.86140	 <p><i>Photo taken 20/05/2024</i></p>
103	HH-51	St Cuthbert's Church (Anglican)	8 Church Street, Eketahuna Pt Lot 19-22 DP 330	1274	Category 2		 <p><i>Photo taken 20/05/2024</i></p>

104	HH-52	St Peter's Church and Hall	24 Albert Street, Pahiatua Lot 14 DP 326 Lots 223 225 Pt Lot 227 DP 377	1287 & 1288	Category 2	-40.45032 175.83909	 <p><i>Photos taken 02/09/2024</i></p>
105	HH-53	St John's Church (Anglican)	174 High Street Dannevirke Lot 1 DP 531450	4551	Category 2	-40.20809 176.10316	 <p><i>Photo taken 11/03/2024</i></p>

106	HH-54	St David's Church (Presbyterian)	7 Coronation Street, Norsewood Town Sec 5 Blk V Norsewood	7224	Category 2	-40.07037 176.21572	 <p><i>Photo taken 11/03/2024</i></p>
49	HH-55	ANZAC Memorial Bridge, including its abutments	State Highway 2 Kaiparoro Road, Eketahuna Lots 3 4 DP 456222 Secs 1 2 SO 485058	3969	Category 1	-40.70373 175.65852	 <p><i>Photo taken 20/05/2024</i></p>
50	HH-56	Bayne Memorial	Main Street, Pahiatua (opposite 128 Main Street)	4025	Category 2	-40.45395 175.84025	 <p><i>Photo taken 20/05/2024</i></p>

51	HH-57	Mangaone Bridge (Concrete Arch)	~2040 Mangaone Valley Road, Pahiatua	4031	Category 2	-40.51616 175.87822	 <i>Photo taken 20/05/2024</i>
52	HH-58	Mangatainoka River Bridge	Pahiatua Town Bridge Pt Lot 1 DP 2599	4029	Category 2	-40.44888 175.83219	 <i>Photo taken 20/05/2024</i>
53	HH-59	War Memorial	Dannevirke Domain Sub Sec 12 -Pt Dannivirke Domain	4552	Category 2	-40.20659 176.10773	 <i>Photo taken 11/03/2024</i>
54	HH-60	Kaitawa Bridge (Steel Truss)	End of Hinemoa Valley Road, Kaitawa	4032	Category 2	-40.49431 175.87785	

							<i>Photo taken 20/05/2024</i>
55	HH-61	Sedcole Flagpole	Main Street, Pahiatua (opposite 137 Main Street)	4024	Category 2	-40.45299 175.84105	 <i>Photo taken 20/05/2024</i>
56	HH-62	Arcadia Picture Theatre (Regent Theatre)	84 High Street, Dannevirke Lot 2 DP 896	7569	Category 2	-40.20921 176.09842	 <i>Photo taken 11/03/2024</i>
57	HH-63	Lion Lodge (Masonic Lodge)	22 Newton Street, Ormondville Lot 5 DP115	7531	Category 2	-40.10803 176.25997	 <i>Photo taken 11/03/2024</i>

58	HH-64	Allardice Street Workers' Cottages Historic Area	11, 15 and 17 Allardice Street Dannevirke Lots 1-3 DP 1127 Lots 4-6 DP 1127 – Flats 1-3 DP 17984	7025	Historic Area	-40.207745 176.100437	
<i>Photo taken 11/03/2024</i>							
59	HH-65	Fontaine Square, Woodville	Fontaine Square, Pollen Street Woodville SBRN Secs 1 2 Town of Woodville	7489	Historic Area	-40.33167 175.86823	
<i>Photo taken 02/09/2024</i>							

2.4 Archaeological Sites and waahi tapi

SASM-SCHED3 — Schedule of Wāhi Tapu, Wāhi Taonga, and Sites and Areas of Significance to Māori

Schedule of Wāhi Tapu, Wāhi Taonga, and Sites and Areas of Significance to Maori

Unique Identifier	Site Identifier	Site Type (Summary Description)	NZAA No.	Map Reference
-------------------	-----------------	---------------------------------	----------	---------------

SASM- 1				
---------	--	--	--	--



(To be completed)

DRAFT



3.1 Significant Trees


TREE-SCHED4 – Schedule of Notable Trees



Schedule of Notable Trees


Unique Identifier	Site Identifier	Site Type (Species)	Summary Ratings (Vigour & Vitality / Historical Value / Function / Occurrence)	Map Reference	Photo (2023/24)
TREE-1	22 Cole Street, Dannevirke Lot 2 DP 7984	Kahikatea		-40.199214 176.105256	 <p data-bbox="1615 722 1899 746"><i>Photo taken 11/03/2024</i></p>
TREE-2		Rimu		-40.199263 176.105328	 <p data-bbox="1615 1193 1899 1217"><i>Photo taken 11/03/2024</i></p>




TREE-3	48 Swinburn Street, Dannevirke Lot 25 DP 1675	Rimu		-40.211025 176.105697	 <p><i>Photo taken 11/03/2024</i></p>
TBC	36 Barraud Street, Dannevirke Lot 45 DP 1720 Lot 1 DP 3095	Walnut		TBC	Unable to locate on site at time of visit, existence TBC
TBC	82 Gordon Street, Dannevirke Lot 19 DP 10176	Walnut		TBC	Unable to locate on site at time of visit, existence TBC
TBC		Walnut		TBC	Unable to locate on site at time of visit, existence TBC
TREE-4	14 Queen Street Dannevirke Lots 2-4 DP 10332	Copper Beech		-40.207836 176.096625	 <p><i>Photo taken 11/03/2024</i></p>


<p>TREE-5</p>	<p>46 Trafalgar Street, Dannevirke Lot 1 DP 26779</p>	<p>Horse Chestnut</p>		<p>-40.214037 176.102979</p>	 <p><i>Photo taken 11/03/2024</i></p>
<p>TBC</p>	<p>8 Alma Street, Dannevirke Lot 4 DP 4946</p>	<p>Kowhai</p>		<p>TBC</p>	<p>Unable to locate on site at time of visit, existence TBC</p>
<p>TREE-6</p>	<p>Weber Road, Dannevirke (11.3km)</p>	<p>Macrocarpa</p>		<p>-40.25674 176.20232</p>	 <p><i>Photo taken 02/09/2024</i></p>



<p>TREE-7</p>	<p>27 Herbert Street, Eketahuna (War Memorial Hall) Lots 23 & 24 DP 92</p>	<p>Picea</p>		<p>-40.646604 175.705057</p>	 <p><i>Photo taken 02/09/2024</i></p>
<p>TREE-8</p>		<p>Picea</p>		<p>-40.646472 175.705087</p>	 <p><i>Photo 02/09/2024</i></p>
<p>TBC</p>	<p>15 Haswell Street, Eketahuna Lot 2 DP 19718</p>	<p>Elm</p>		<p>TBC</p>	<p>Unable to locate on site at time of visit, existence TBC</p>
<p>TBC</p>		<p>Elm</p>		<p>TBC</p>	<p>Unable to locate on site at time of visit, existence TBC</p>



<p>TREE-9</p>	<p>1 Haswell Street, Eketahuna Lot 1 DP 1687</p>	<p>Kahitakea</p>		<p>-40.644329 175.703870</p>	 <p><i>Photo 02/09/2024</i></p>
<p>TREE-10</p>	<p>Pattison's Bush, Otawhao Road, Woodville GAZ 86-3003 3004 LOT 1 DP 19360 SECS 54-56 BLKS X XIV TAHORAITI SD -SCENIC RES</p>	<p>Pattison's Bush</p>		<p>-40.344458 176.038889</p>	 <p><i>Photo 02/09/2024</i></p>
<p>TREE-11</p>	<p>789 Matamau Ormondville Road, Makotuku (former Makotuku School) Sec 77 S0 8767 Sec 76 BLK IX Takapau SD</p>	<p>Oak</p>		<p>-40.120403 176.229093</p>	 <p><i>Photo 11/03/2024</i></p>



<p>TREE-12</p>	<p>Matamau-Ormondville Road , Dannevirke (at approximately 3.5km)</p>	<p>Totara Stand (31 on Road Reserve, 42 on western side of road, 1 on east)</p>	<p>-40.13437 176.19566</p>	 <p><i>Photos taken 11/03/2024</i></p>
----------------	---	---	--------------------------------	--



<p>TREE-13</p>	<p>Kopua Road on Road Reserve 1.1km from State Highway 2</p>	<p>Kahikatea</p>		<p>-40.06071 176.24109</p>	 <p><i>Photo taken 11/03/2024</i></p>
<p>TREE-14</p>	<p>Corner Norsewood-Ormondville Road and Domain Street, Ormondville</p> <p>LOT 2 DP 25267 SEC 5 SO 7330 SECS 1 2 SO 7649 SEC 19 SO 7675 SEC 3 SO 7997 - RECREATION RESERVE-</p>	<p>Redwood</p>		<p>-40.10886 176.263545</p>	
<p>TREE-15</p>		<p>Redwood</p>		<p>-40.108772 176.263348</p>	 <p><i>Photo taken 11/03/2024</i></p>



TREE-16	Main Street, Pahiatua Town Square	Rimu		-40.45367 175.84053	 <p><i>Photo taken 02/09/2024</i></p>
TREE-17		Rimu		TBC	Unable to locate on site at time of visit, existence TBC
TREE-18		Totara		TBC	Unable to locate on site at time of visit, existence TBC
TREE-19		Totara		TBC	Unable to locate on site at time of visit, existence TBC
TREE-20		Totara		TBC	Unable to locate on site at time of visit, existence TBC
TREE-21		Blaein Beech		TBC	Unable to locate on site at time of visit, existence TBC
TREE-22		Rewa Rewa		TBC	Unable to locate on site at time of visit, existence TBC

TREE-23		Rododendron – Robert Peel		-40.45221 175.84162	 <p>Photo taken 02/09/2024</p>
TREE-24		Acer		TBC	Unable to locate on site at time of visit, existence TBC
TREE-25		Europea Ash		TBC	Unable to locate on site at time of visit, existence TBC
TREE-26		Lancewood		-40.45415 175.84009	 <p>Photo taken 02/09/2024</p>
TBC	12 Halls Road, Pahiatua	Rimu		TBC	Unable to locate on site at time of visit, existence TBC
TBC	LOT 1 DP 544 LOTS 12 13 DP 292 - VILLAS 2 4 6 8 10 DP 67780 VILLAS 1 3 5 7 9 11 DP 74188 VILLA 11 DP	Weeping Willow		TBC	Unable to locate on site at time of visit, existence TBC

	319416 VILLA 12 DP 377120				
TREE-27	Fontaine Square, Pollen Street Woodville SBRN Secs 1 2 Town of Woodville	Totara	Planted by Woodville School Children 1932	-40.33919 175.8682	 <p><i>Photo taken 02/09/2024</i></p>
TREE-28		Totara	Dedicated to R.K. Mountfort 1987		 <p><i>Photo taken 02/09/2024</i></p>

<p>TREE-29</p>		<p>Totara</p>	<p>Dedicated to Lady Newall 1941</p>	 <p><i>Photo taken 02/09/2024</i></p>
<p>TREE-30</p>		<p>English Oak</p>	<p>Dedicated to Lady Bledisloe 1935</p>	 <p><i>Photo taken 02/09/2024</i></p>

<p>TREE-31</p>		<p>English Oak</p>	<p>Dedicated to Richard John Seddon 1904</p>	 <p><i>Photo taken 02/09/2024</i></p>
<p>TREE-32</p>		<p>Plane Tree</p>	<p>Dedicated to Price of Wales 1920</p>	 <p><i>Photo taken 02/09/2024</i></p>

TREE-33		Plane Tree	Dedicated to Lord Jellico 1922		 <p><i>Photo taken 02/09/2024</i></p>
TREE-34	Woodville Domain Reserve SECS 24 53-REC RES-SEC 54 SCENIC RES-SECS 55 56 PT SECS 26 27 43 BLK I MANGAHAO SD -TNA - WOODVILLE DOMAIN -BAL AT 11340/11300	Totara		-40.33952 175.81582	 <p><i>Photo taken</i></p>
TBC	23 Pinfold Road, Woodville Lot 6 DP 701	Hinau		TBC	Unable to locate on site at time of visit, existence TBC
TBC		Hinau		TBC	Unable to locate on site at time of visit, existence TBC
TBC		Cabbage Tree		TBC	Unable to locate on site at time of visit, existence TBC
TBC		Medlar Tree		TBC	Unable to locate on site at time of visit, existence TBC

Natural Features and Landscapes

NFL-SCHED6 – Schedule of Outstanding Natural Features and Landscapes and Significant Amenity Features

Schedule of Outstanding Natural Landscapes

ID Number (from previous plan)	Unique Identifier	Site Identifier	Description of Landscape	Site Type (Summary Description of Landscape Values)	Map Reference
OP Schedule G (f) 307	ONL-1	Skyline of the Puketoi Ranges	The skyline of the Puketoi Ranges defined as the boundary between the land and sky as viewed at a sufficient distance from the foothills so as to see the contrast between the sky and the solid nature of the land at the crest of the highest points along the ridges	<ul style="list-style-type: none"> Visual and scenic characteristics Geological features, particularly the asymmetrical landform termed a cuesta 	
302	ONL-2	Skyline of the Tararua Ranges	Skyline of the Tararua Ranges	<ul style="list-style-type: none"> Scenic values, particularly as viewed from adjacent plains 	
304	ONL-3	Skyline of the Ruahine Ranges	Skyline of the Ruahine Ranges	<ul style="list-style-type: none"> Scenic values, particularly as viewed from adjacent plains 	
OP Schedule G (l)	ONL-4	Series of highest ridges and hilltops along the full extent of the Ruahine and Tararua Ranges	The series of highest ridges and highest hilltops along the full extent of the Ruahine and Tararua Ranges, including within the Forest Parks described in items (ONL-3) & (ONL-4)	<ul style="list-style-type: none"> Visual, natural and scenic characteristics of the skyline of the Ruahine and Tararua Ranges, as defined by the series of highest ridges and highest hilltops along the full extent of the Ruahine and Tararua Ranges, including the skyline's aesthetic cohesion and continuity, its prominence throughout much of the District and its backdrop vista in contrast to the District's Plains Importance to tangata whenua and cultural values Ecological values including values associated with remnant and regenerating indigenous vegetation Historical values Recreational values 	

Schedule of Outstanding Natural Features

ID Number (from previous plan)	Unique Identifier	Site Identifier	Description of Feature	Site Type (Summary Description of Landscape Values)	Map Reference
OP Schedule G (j) 303	ONF-1	Ruahine Forest Park	The Ruahine Forest Park (land administered by the Department of Conservation)	<ul style="list-style-type: none"> • Visual and scenic characteristics, particularly its prominence throughout much of the District and its backdrop vista in contrast to the District's plains. • Ecological values, including values associated with mature indigenous forest, remnant and regenerating indigenous vegetation and important habitat. • Contribution to the national conservation estate • Recreational values, especially tramping and hunting • Historical values associated with early recreation, hunting and botanical exploration • Cultural Values 	
OP Schedule G (k) 301	ONF-2	Tararua Forest Park	The Tararua Forest Park (land administered by the Department of Conservation)	<ul style="list-style-type: none"> • Visual and scenic characteristics, particularly its prominence throughout much of the District and its backdrop in contract to the District's plains • Ecological values, including values associated with mature indigenous forest, remnant and regenerating indigenous vegetation and important habitat, particularly the rare tussock lands. • Contribution to the national conservation estate • Recreational values, especially tramping • Historical values associated with early recreation • Cultural values 	
OP Schedule G (m) 305	ONF-3	Manawatu Gorge	The Manawatu Gorge, from Ballance Bridge to the confluence of the Pohangina and Manawatu Rivers, including the adjacent scenic reserve	<ul style="list-style-type: none"> • Visual and scenic characteristics, particularly provided by its distinctive landscape. • Geological feature, provided by being the only river in New Zealand to drain both east and west of the main divide • Ecological significance, provided by its regenerating 	

				<p>indigenous vegetation and remnant native shrubland</p> <ul style="list-style-type: none"> • Scientific value, particularly for its geology 	
<p>OP Schedule G (n)</p> <p>310</p>	ONF-4	The Coastline of the District, particularly the Akitio Shore Platform and Castlecliff to Nukumarū Coastal Cliffs	The Coastline of the District, particularly the Akitio Shore Platform and Castlecliff to Nukumarū Coastal Cliffs	<ul style="list-style-type: none"> • Visual and scenic characteristics, particularly its special coastal landscape features • Coastal geological processes • Ecological values particularly the Akitio estuary as habitat for indigenous fauna • Recreational value • Significance to tangata whenua • Scientific and educational values particularly those associated with coastal geological processes • Historic heritage, in particular historical importance, archaeological sites and high potential for archaeological site discovery 	
<p>OP Schedule G (o)</p> <p>306</p>	ONF-5	Cape Turnagain	Cape Turnagain	<ul style="list-style-type: none"> • Visual and scenic characteristics, particularly its visual prominence along the District's east coast. • Ecological significance, particularly as a habitat for blue penguins and fur seals • Scientific value • Significance to tangata whenua • Historic heritage, in particular historical importance archaeological sites and high potential for archaeological site discovery 	
308	ONF-6	Mangatainoka River	Mangatainoka River	<ul style="list-style-type: none"> • Recreational and ecological values, particularly as an important trout fishery 	
309	ONF-7	Makuri River and Gorge	Makuri River and Gorge	<ul style="list-style-type: none"> • Recreational and scenic values of the entrenched gorge downstream of Makuri township and the adjacent scenic reserve, and of the river, particularly its importance as a fisheries and wildlife habitat 	

Schedule of Significant Amenity Features

ID Number (from previous plan)	Unique Identifier	Site Identifier	Description of Feature	Site Type (Summary Description of Landscape Values)	Map Reference
	SAF-1				

DRAFT