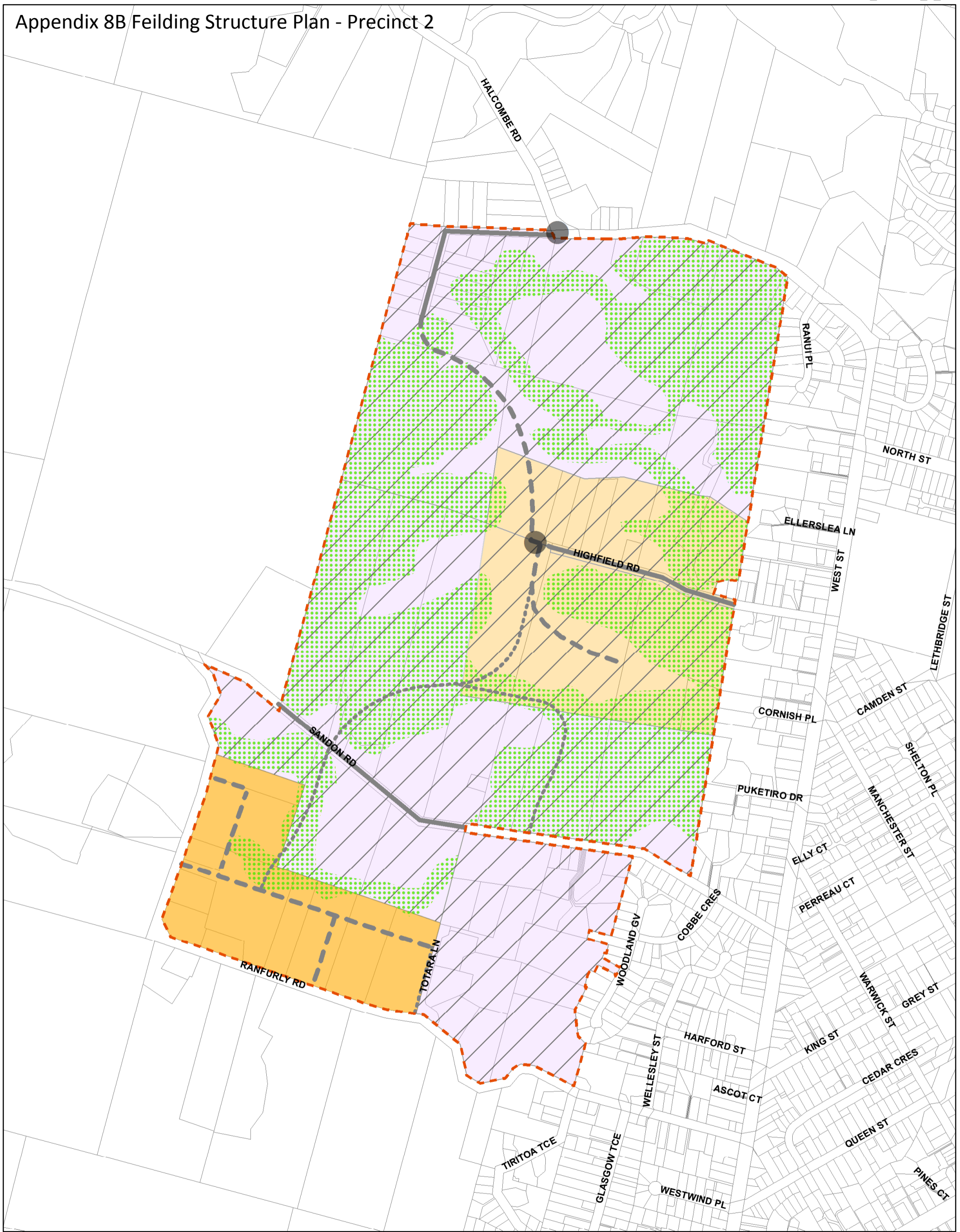
















# Appendix 8B Feilding Structure Plan - Precinct 2



### Legend

-  Connection Point
-  Rezone Boundary
-  Stream
-  Collector Road
-  Local Road
-  Footpath
-  Existing Road
-  Esplanade Reserve
-  Open Space / Slope
-  Density 1 > 2000 sqm (deferred)
-  Density 2 800 sqm (deferred)
-  Density 1 > 2000 sqm
-  Density 2 800 sqm



## Plan Change 45 Precinct 2

