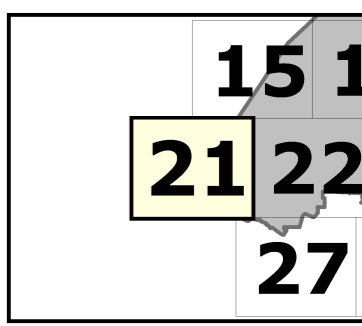




# DISTRICT PLAN FLOOD MAPS

**MAP NUMBER  
21**






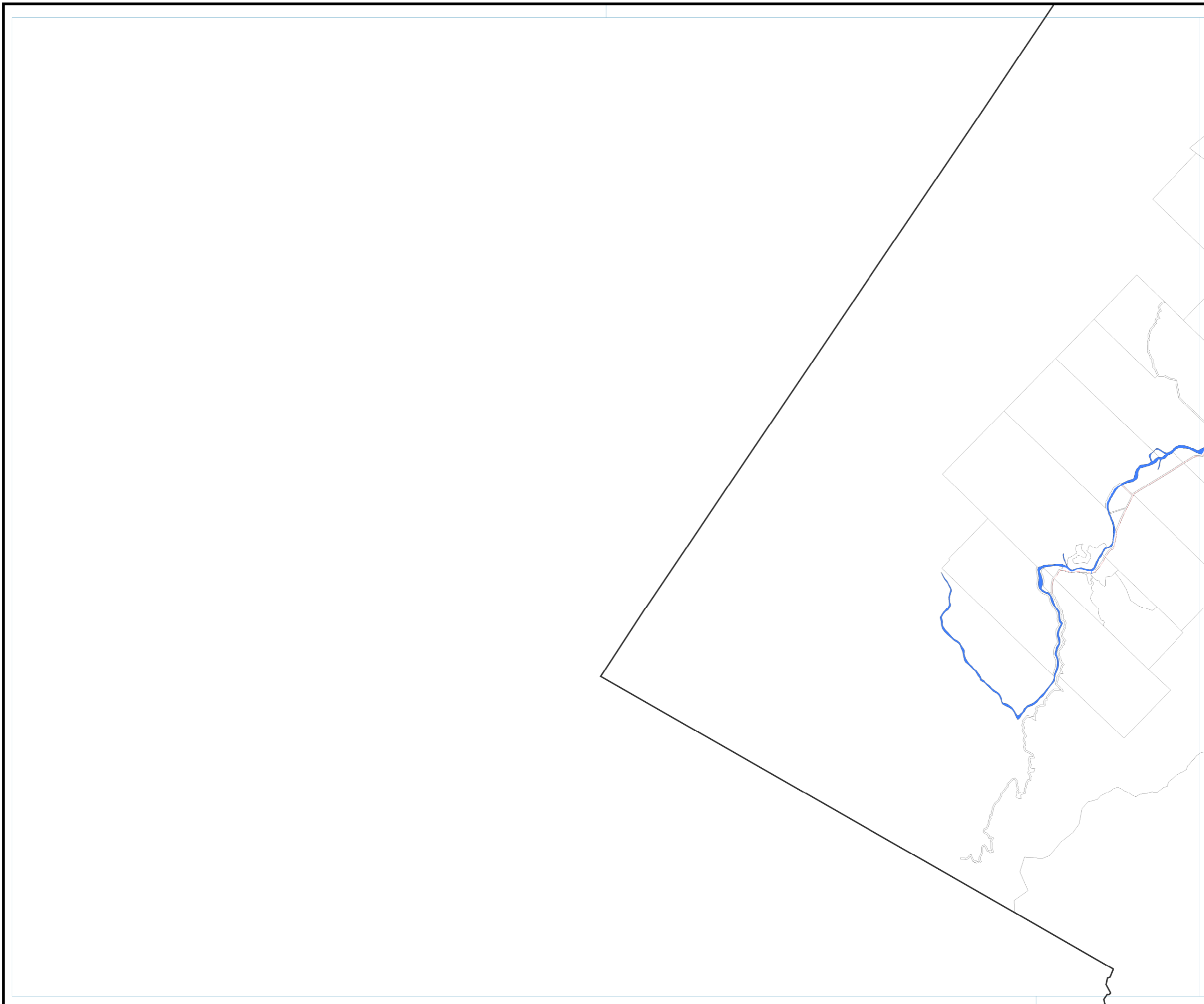
**SCALE: 1:50,000**

Cadastral and Topographical information derived from LINZ's CRS. CROWN COPYRIGHT RESERVED. Digital Licence Nos. NA/063541/1 HH/097637/2

Prepared by Tararua District Council Information Services

**Legend**

-  Rivers / Streams
- Flooding Potential Areas**
-  Flood
-  Pond



**DISTRICT  
PLAN  
FLOOD MAPS**

**MAP  
NUMBER  
22**




15	16	1
21	22	23
	27	28

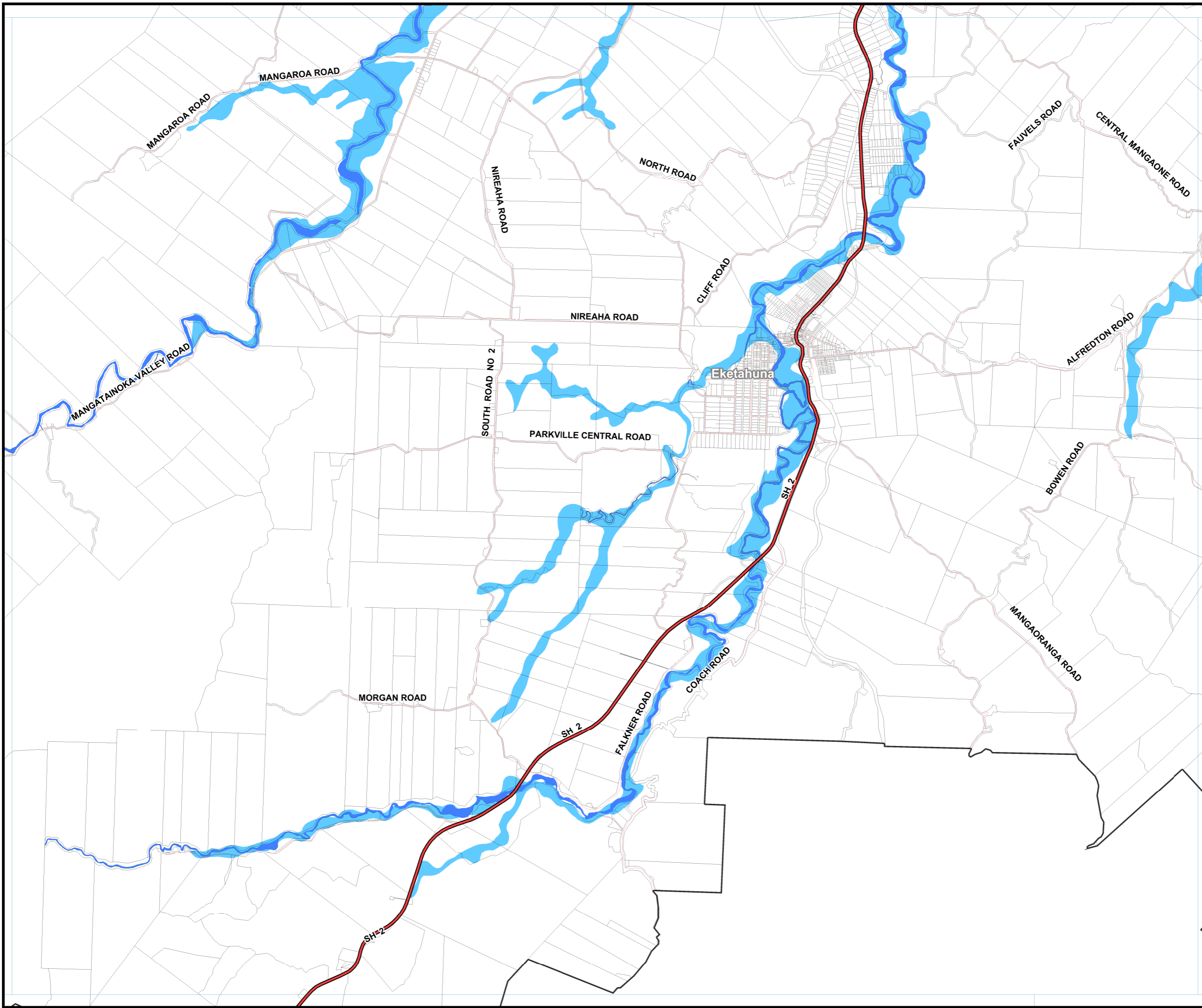


**SCALE: 1:50,000**

Cadastral and Topographical information  
derived from LINZ's CRS.  
CROWN COPYRIGHT RESERVED.  
Digital Licence Nos. NA/063541/1  
HH/097637/2

Prepared by  
Taranua District Council  
Information Services

- Legend**
-  Rivers / Streams
  - Flooding Potential Areas**
  -  Flood
  -  Pond



**DISTRICT  
PLAN  
FLOOD MAPS**

**MAP  
NUMBER  
23**




5	16	17	1
22	23	24	
27	28	29	



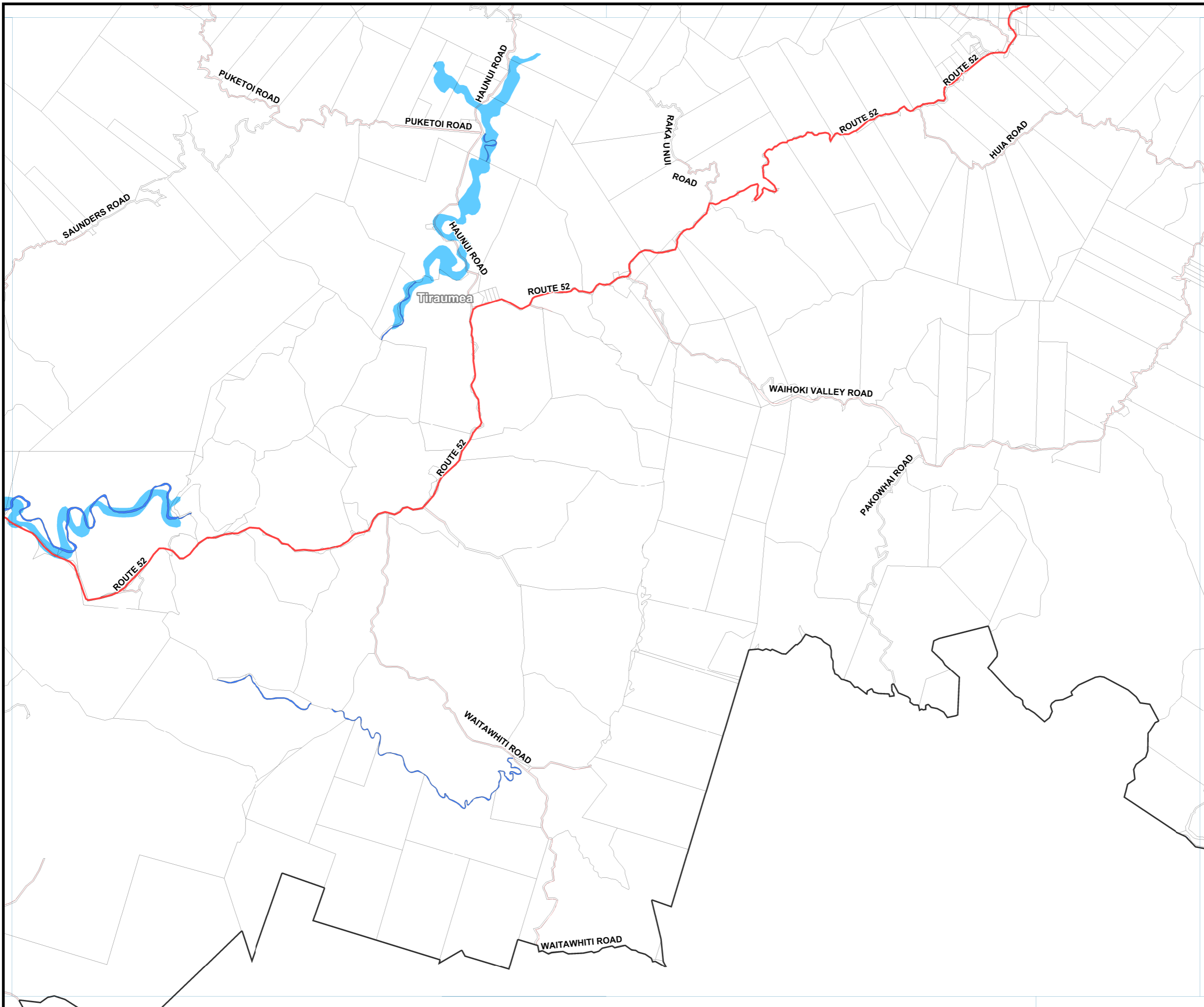
**Kilometres  
SCALE: 1:50,000**

Cadastral and Topographical information  
derived from LINZ's CRS.  
CROWN COPYRIGHT RESERVED.  
Digital Licence Nos. NA/063541/1  
HH/097637/2

Prepared by  
Tararua District Council  
Information Services

- Legend**
-  Rivers / Streams
  - Flooding Potential Areas**
    -  Flood
    -  Pond





**DISTRICT  
PLAN  
FLOOD MAPS**

**MAP  
NUMBER  
24**

6	17	18	1
23	24	25	
28	29	30	



**Kilometres**  
**SCALE: 1:50,000**

Cadastral and Topographical information  
derived from LINZ's CRS.  
CROWN COPYRIGHT RESERVED.  
Digital Licence Nos. NA/063541/1  
HH/097637/2

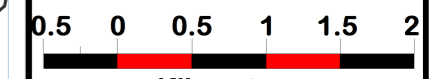
Prepared by  
Tararua District Council  
Information Services

- Legend**
- Rivers / Streams
  - Flooding Potential Areas**
  - Flood
  - Pond

**DISTRICT  
PLAN  
FLOOD MAPS**

**MAP  
NUMBER  
25**

7	18	19	2
24	25	26	
29	30		






**SCALE: 1:50,000**

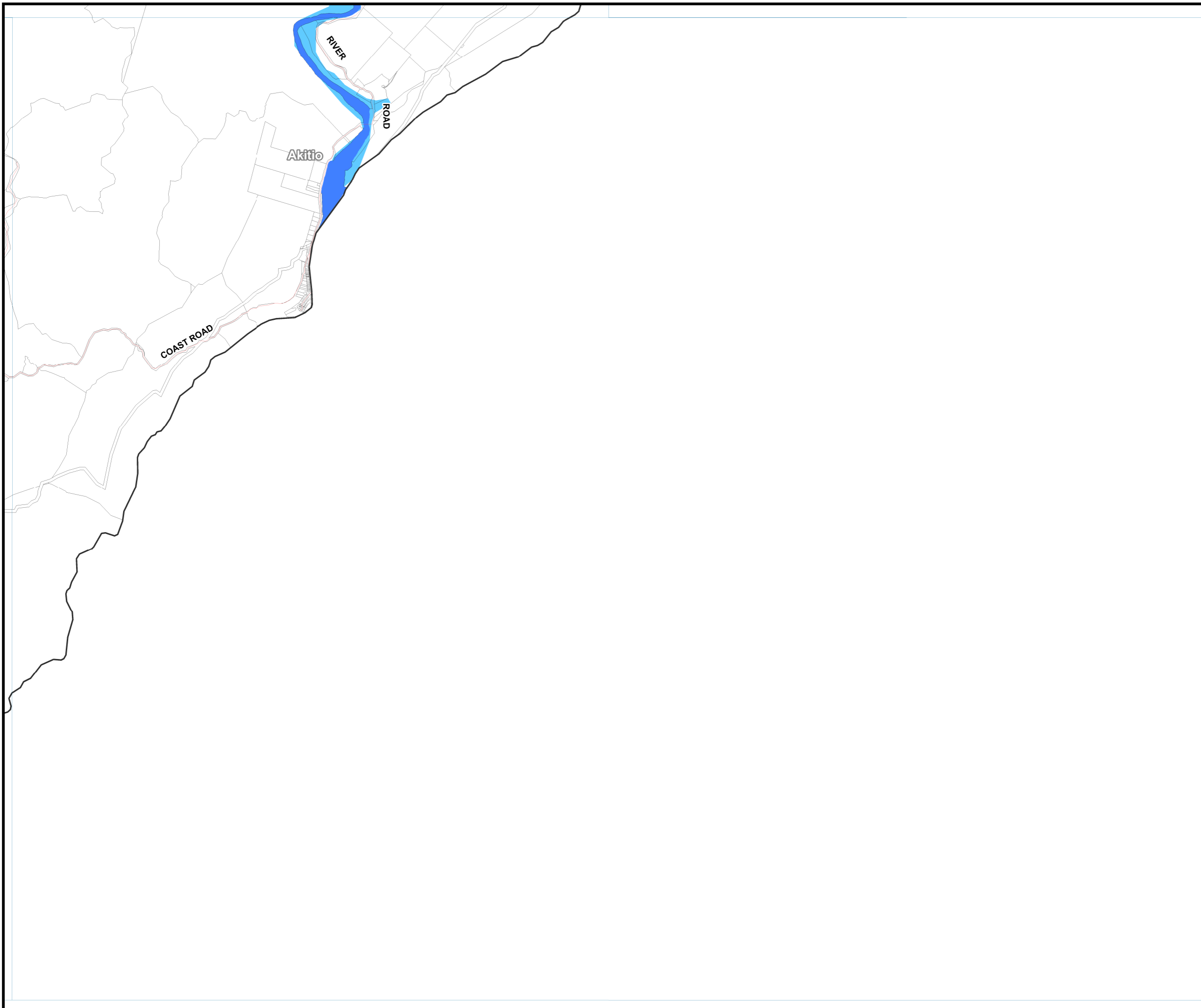
Cadastral and Topographical information  
derived from LINZ's CRS.  
CROWN COPYRIGHT RESERVED.  
Digital Licence Nos. NA/063541/1  
HH/097637/2

Prepared by  
Tararua District Council  
Information Services

**Legend**

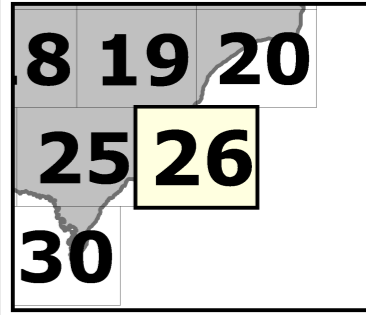
-  Rivers / Streams
- Flooding Potential Areas**
-  Flood
-  Pond





**DISTRICT  
PLAN  
FLOOD MAPS**

**MAP  
NUMBER  
26**



**SCALE: 1:50,000**

Cadastral and Topographical information derived from LINZ's CRS. CROWN COPYRIGHT RESERVED. Digital Licence Nos. NA/063541/1 HH/097637/2

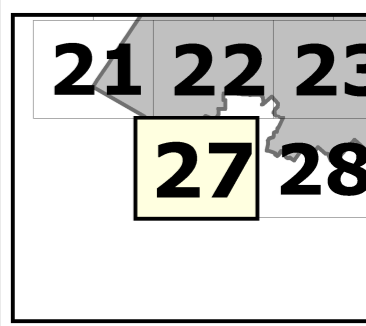
Prepared by  
Tararua District Council  
Information Services

**Legend**

- Rivers / Streams
- Flooding Potential Areas**
- Flood
- Pond

**DISTRICT  
PLAN  
FLOOD MAPS**

**MAP  
NUMBER  
27**






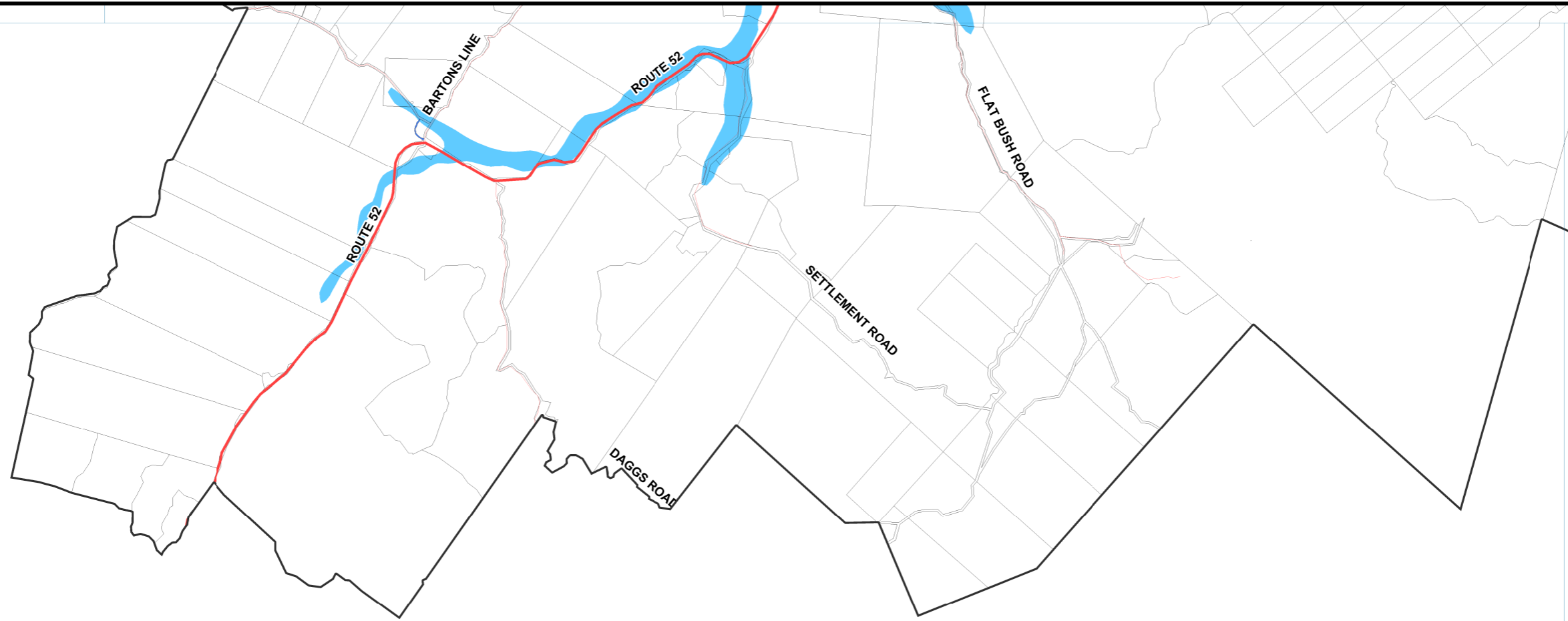
**Kilometres**  
**SCALE: 1:50,000**

Cadastral and Topographical information  
derived from LINZ's CRS.  
CROWN COPYRIGHT RESERVED.  
Digital Licence Nos. NA/063541/1  
HH/097637/2

Prepared by  
Tararua District Council  
Information Services

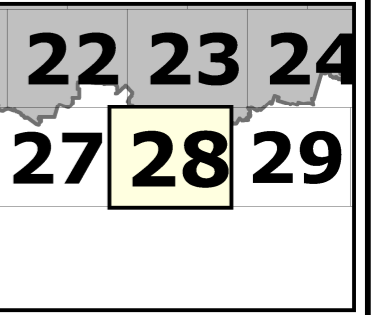
**Legend**

-  Rivers / Streams
- Flooding Potential Areas**
  -  Flood
  -  Pond



**DISTRICT  
PLAN  
FLOOD MAPS**

**MAP  
NUMBER  
28**



**Kilometres**  
**SCALE: 1:50,000**

Cadastral and Topographical information derived from LINZ's CRS. CROWN COPYRIGHT RESERVED. Digital Licence Nos. NA/063541/1 HH/097637/2

Prepared by  
Tararua District Council  
Information Services

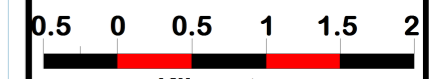
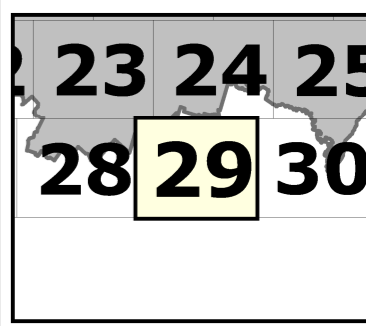
- Legend**
- Rivers / Streams
  - Flooding Potential Areas**
  - Flood
  - Pond





# DISTRICT PLAN FLOOD MAPS

**MAP NUMBER  
29**






**SCALE: 1:50,000**

Cadastral and Topographical information derived from LINZ's CRS. CROWN COPYRIGHT RESERVED. Digital Licence Nos. NA/063541/1 HH/097637/2

Prepared by Tararua District Council Information Services

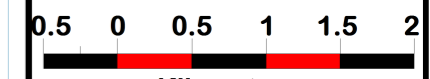
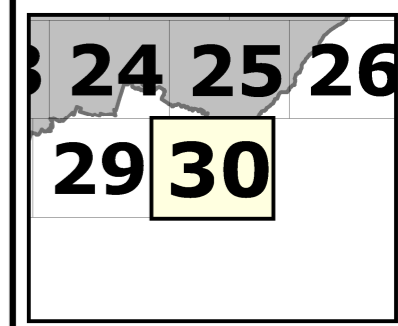
**Legend**

-  Rivers / Streams
- Flooding Potential Areas**
-  Flood
-  Pond



# DISTRICT PLAN FLOOD MAPS

**MAP  
NUMBER  
30**






**SCALE: 1:50,000**

Cadastral and Topographical information derived from LINZ's CRS. CROWN COPYRIGHT RESERVED. Digital Licence Nos. NA/063541/1 HH/097637/2

Prepared by Tararua District Council Information Services

**Legend**

-  Rivers / Streams
- Flooding Potential Areas**
-  Flood
-  Pond

