










Legend

Overlay

-  Kawakawa Industrial Park Growth Area
-  Lateral Spread Overlay
-  Proposed Industrial Land to be zoned
-  Open Space Area
-  Area not part of plan change - PNCC jurisdiction
-  Village with Identified Frontage

Road

-  Possible Road Extension
-  Proposed Turners Road Extension
-  Unformed Road

Zoning

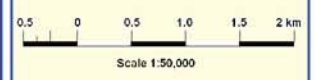
-  Precinct 1
-  Density2 Residential
-  Density 1 Residential (Deferred)
-  Density2 (Deferred)
-  Business
-  Inner Business
-  Outer Business
-  Residential
-  Manfeild Park
-  Special Development
-  Recreation
-  Industrial
-  Rural
-  Rural Lifestyle
-  Village
-  Flood Channel 2

Manawatu District Plan

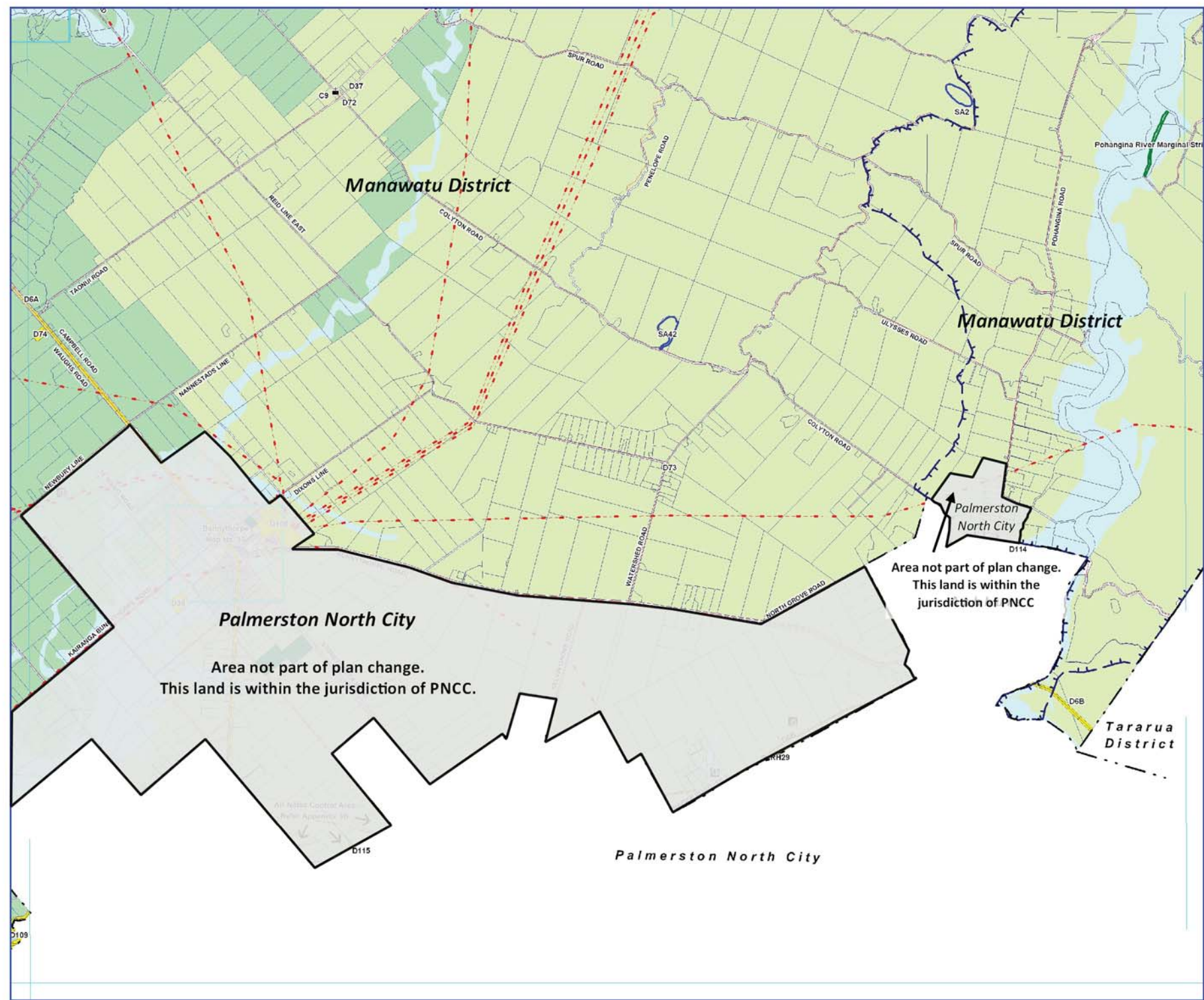
Proposed Plan Change 52
Dated: July 2016

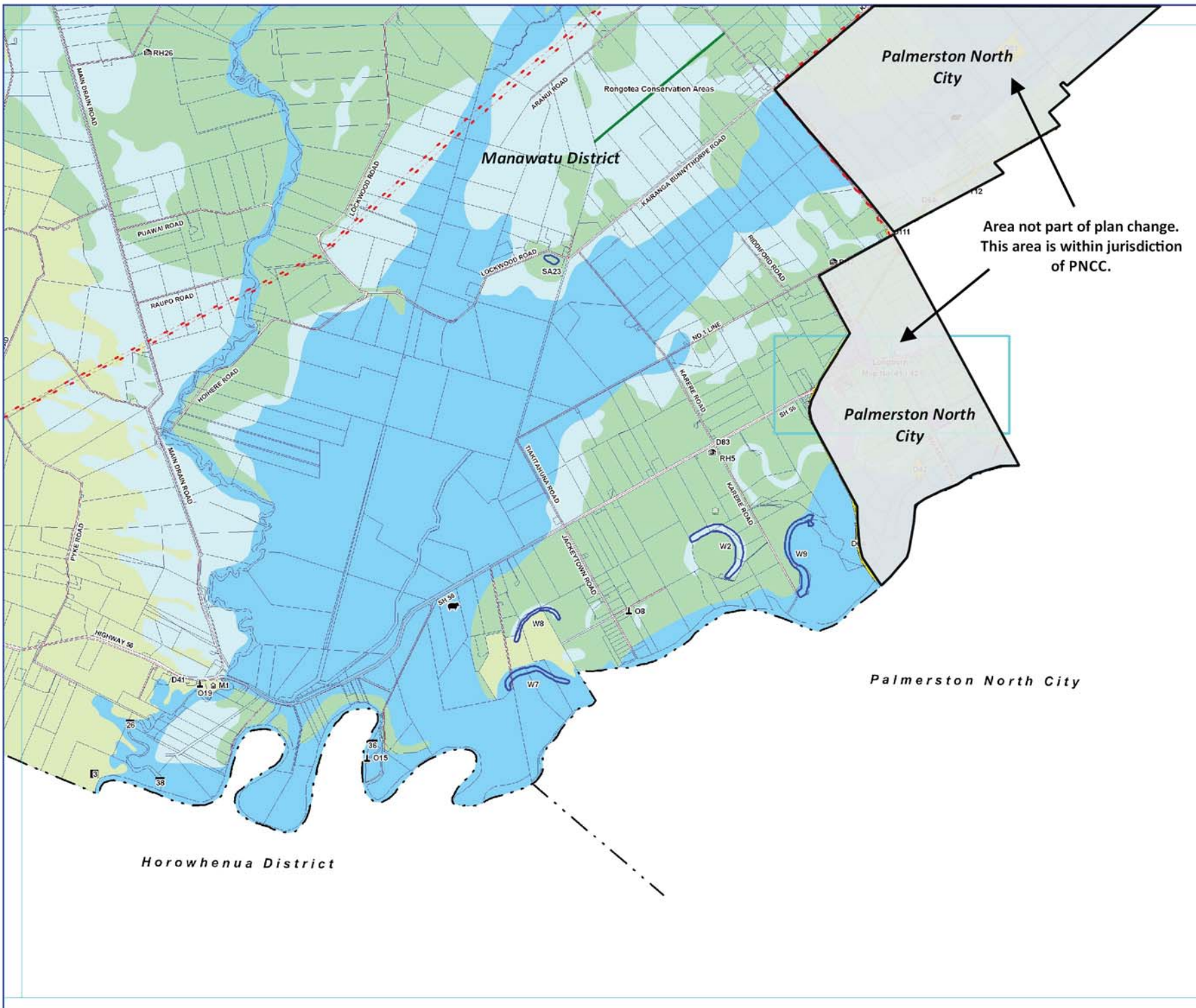
	11	12
15	16	17
19		

Refer to back page for map key



Cadastral Base Derived from Digital Cadastral Database. Crown Copyright Reserved. Reproduced under license from Department of Survey and Land Information.



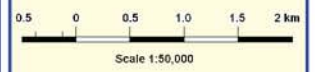


Manawatu District Plan

Proposed Plan Change 52
Dated: July 2016

14	15	16
18	19	

Refer to back page for map key




Manawatu District Plan

Proposed Plan
Change 52
Dated: July 2016

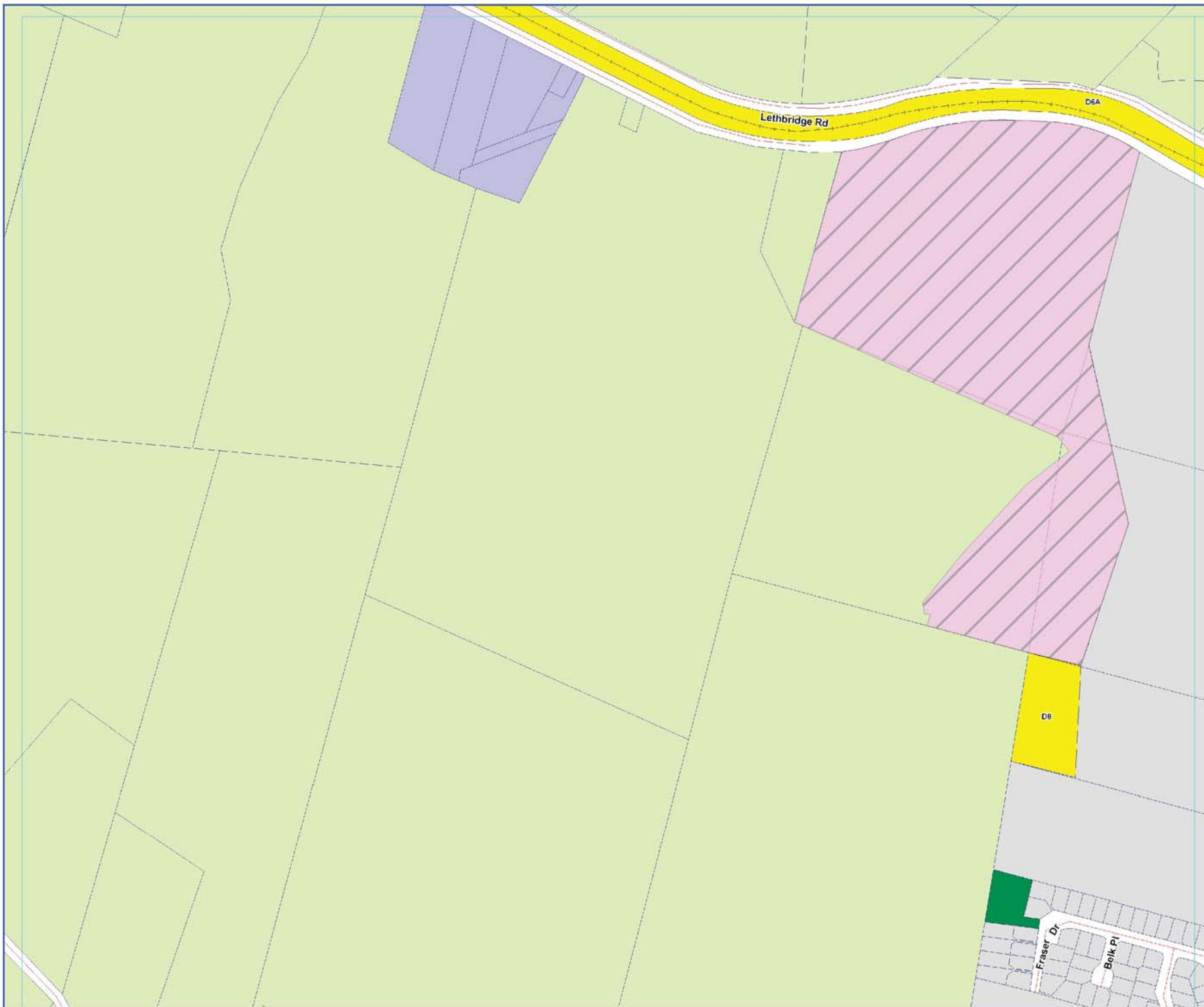
Feilding

25	26
27	28

Refer to back page
for map key



Scale 1:5,000





Manawatu District Plan

Proposed Plan Change 52

Dated: July 2016

Feilding

25	26	
27	28	32

Refer to back page for map key



Scale 1:5,000

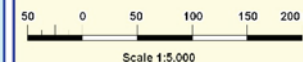
Manawatu District Plan

Proposed Plan Change 52
Dated: March 2016

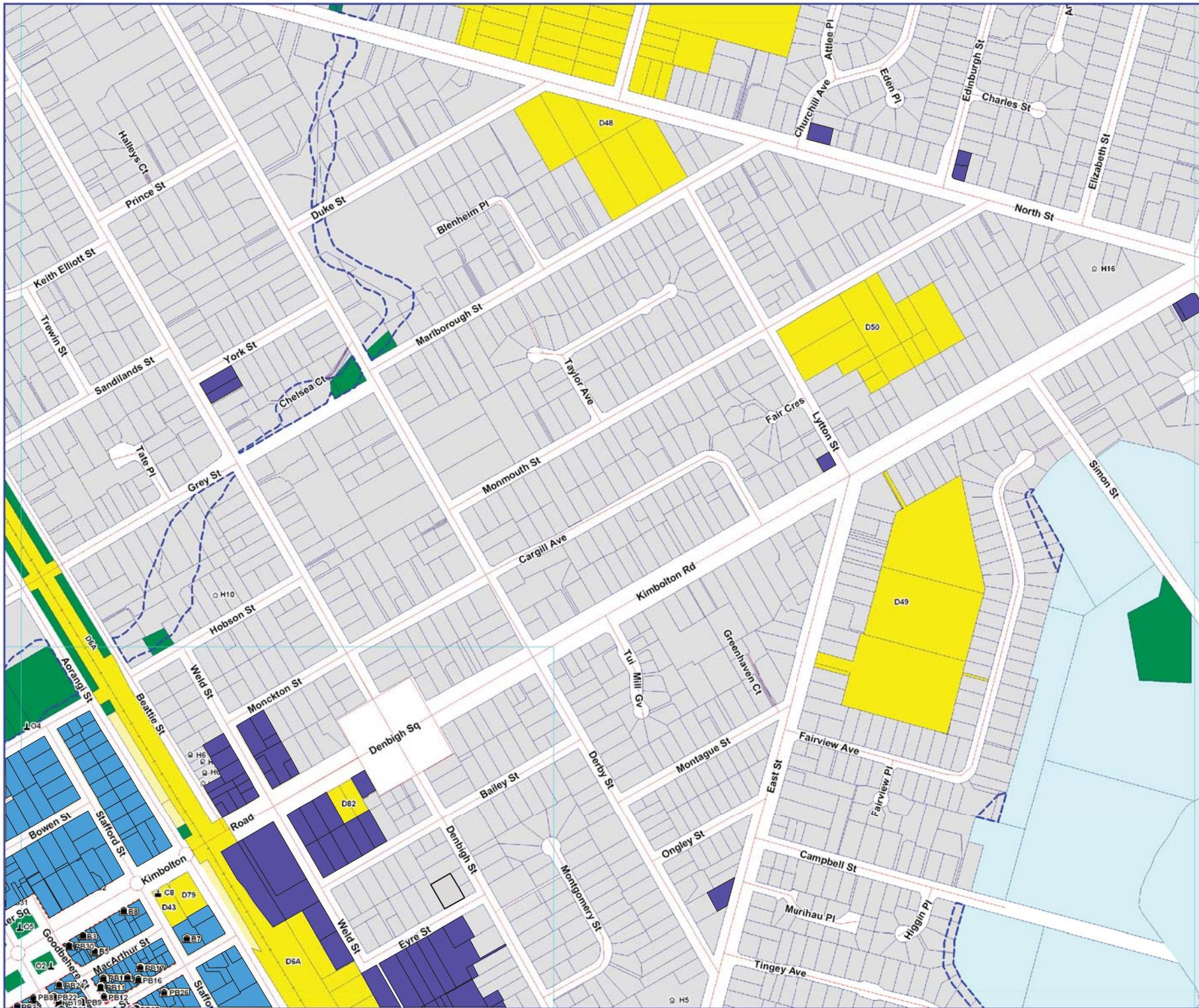
Feilding

27	28	32
29	30	
33	31	34
	35	

Refer to back page for map key



Cadastral Base Derived from Digital Cadastral Database. Crown Copyright Reserved. Reproduced under license from Department of Survey and Land Information.



Manawatu District Plan

Proposed Plan Change 52
Dated: July 2016

Feilding Town Centre



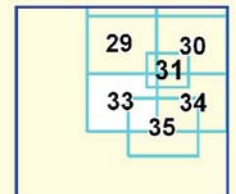
Refer to back page for map key



Manawatu District Plan

Proposed Plan Change 52
Dated: July 2016

Feilding

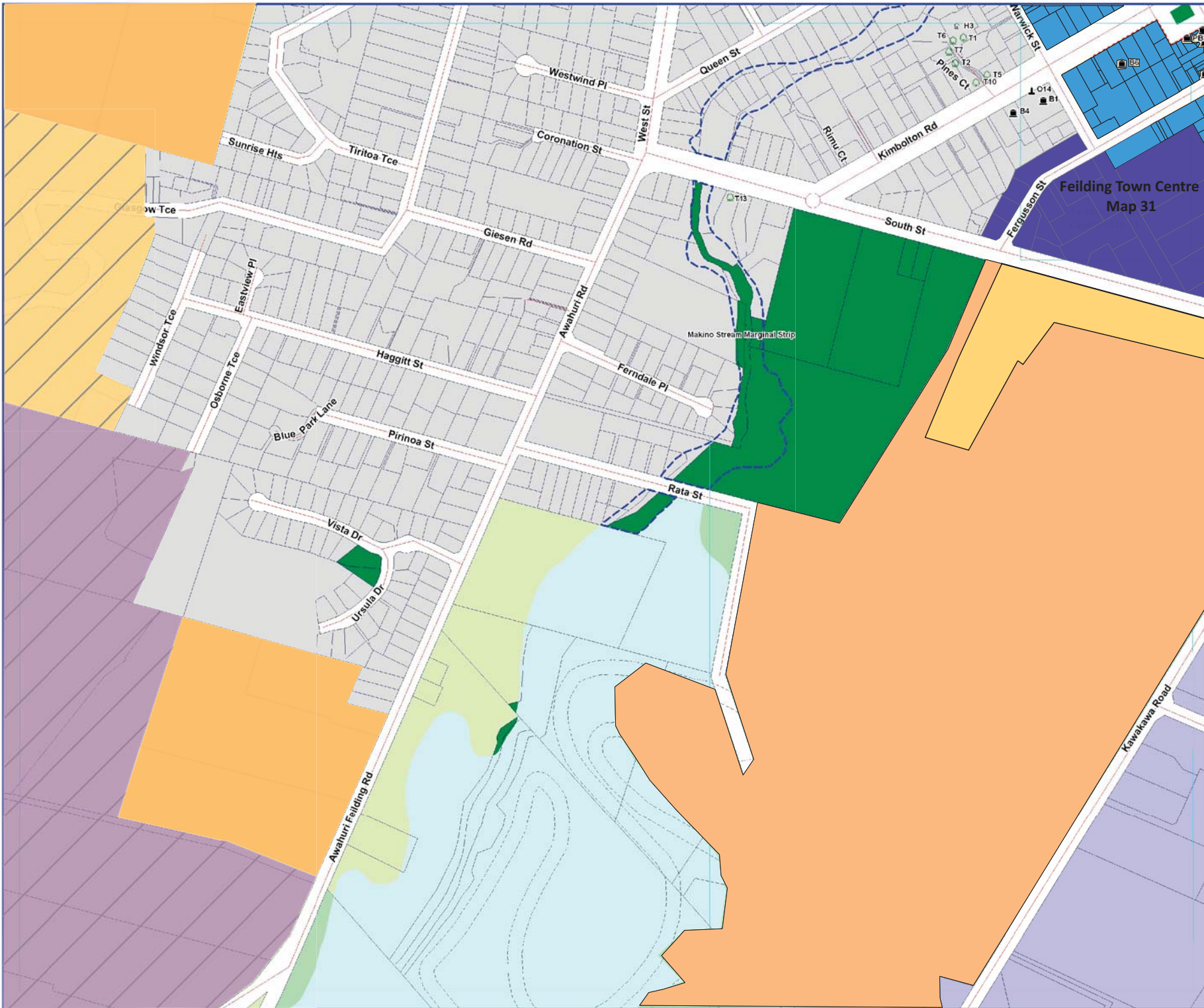


Refer to back page for map key



Scale 1:5,000

Cadastral Base Derived from Digital Cadastral Database. Crown Copyright Reserved. Reproduced under license from Department of Survey and Land Information.

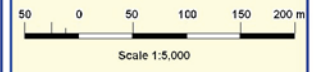
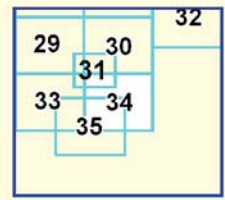




Manawatu District Plan

Proposed Plan Change 52
 Dated: 14 July 2016

Feilding



Cadastral Base Derived from Digital Cadastral Database. Crown Copyright Reserved. Reproduced under license from Department of Survey and Land Information.

Manawatu District Plan

Proposed Plan Change 52

Dated: July 2016

Feilding Industrial

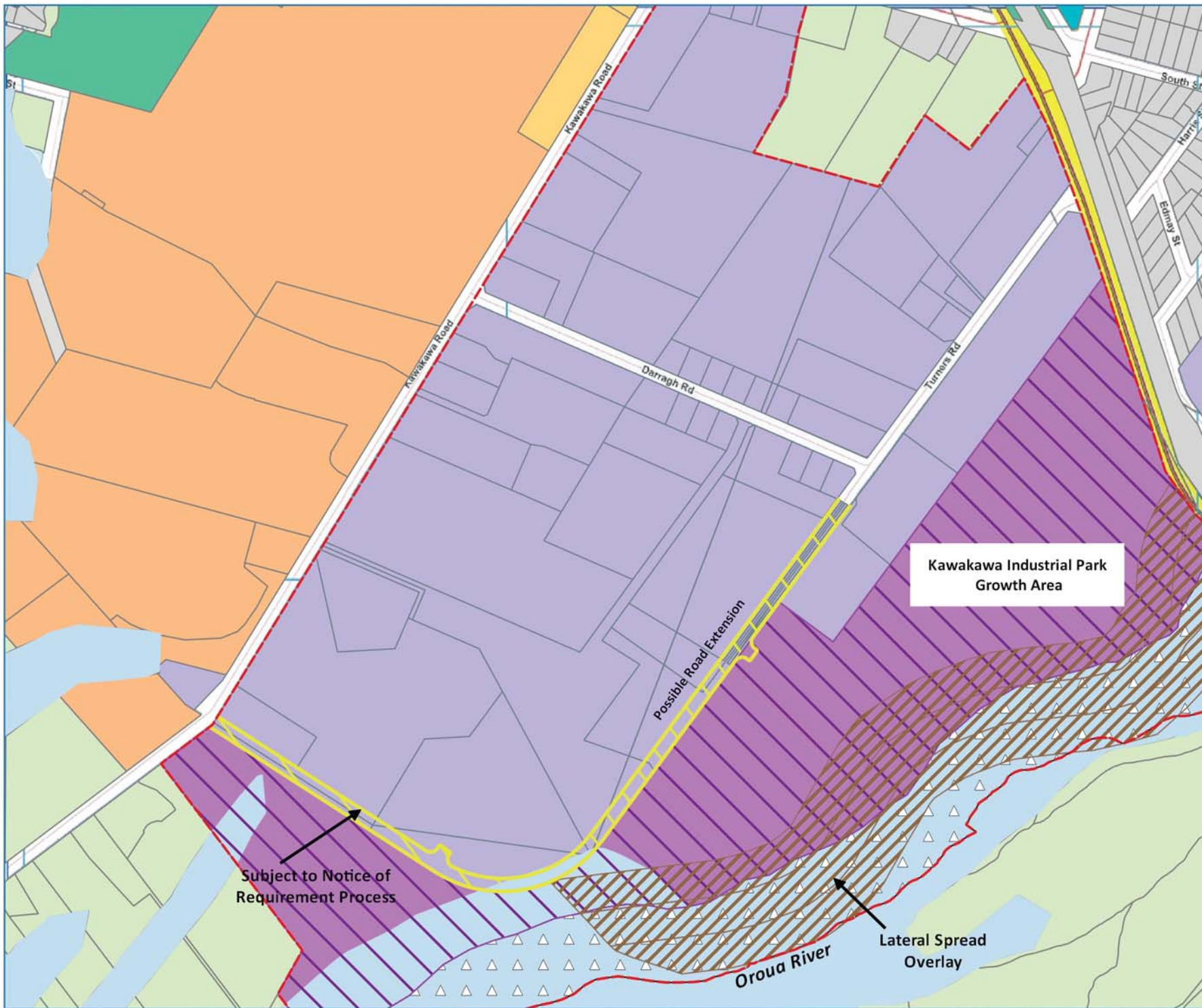
29	30
33	34
	35



50 m 0 50 100 150 200 m

Scale 1:5,000


Cadastral Base Derived from Core Record System (CRS).
Crown Copyright Reserved.
Reproduced under license from Land Information New Zealand.
Maps updated Dec. 2009



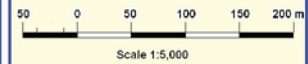
Manawatu District Plan

Proposed Plan Change 52
 Dated: July 2016

Rongotea



Refer to back page for map key

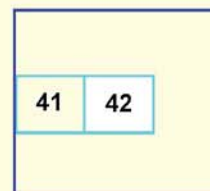


Manawatu District Plan

Proposed Plan
Change 52

Dated: July 2016

Longburn



Refer to back page
for map key

